

**NOTES:**

1. TOPOGRAPHIC CONTOUR INTERVALS ARE 10 FEET. DATUM IS MEAN SEA LEVEL ELEVATION.
2. THE AERIAL CONTOURS ILLUSTRATE THE HEIGHT LIMITATIONS WITHIN EACH ZONE.
3. A SLOPE, SUCH AS 40:1, EXPRESSES THE HORIZONTAL DISTANCE OF 40 FEET TO THE VERTICAL DISTANCE OF 1 FOOT.
4. EXISTING TOPOGRAPHIC CONTOURS ARE THOSE USED BY THE U.S. GEOLOGICAL SURVEY.
5. IN THOSE AREAS WHERE EXISTING TERRAIN OR TREES PENETRATE ONE OR MORE OF THE IMAGINARY SURFACES OF HEIGHTS OF STRUCTURES SHALL BE RESTRICTED ONLY TO THE HEIGHTS OF STRUCTURES WHICH PROVIDES A NATURAL SHIELD TO THE STRUCTURE.

**LEGEND:**

- ULTIMATE RUNWAY
- ZONE BOUNDARY
- TOPOGRAPHIC CONTOURS
- AERIAL CONTOURS
- SECTION LINES

**MILACA MUNICIPAL AIRPORT ZONING PLAN**  
MILACA, MINNESOTA

MILACA MUNICIPAL AIRPORT ZONING BOARD

APPROVAL <i>Duane W. Lopez</i> Chairman	1-8-75 DATE
APPROVAL <i>Russell E. Vana</i> Vice Chairman	1-8-75 DATE
APPROVAL <i>Allent Stab</i> Sec	1-8-75 DATE

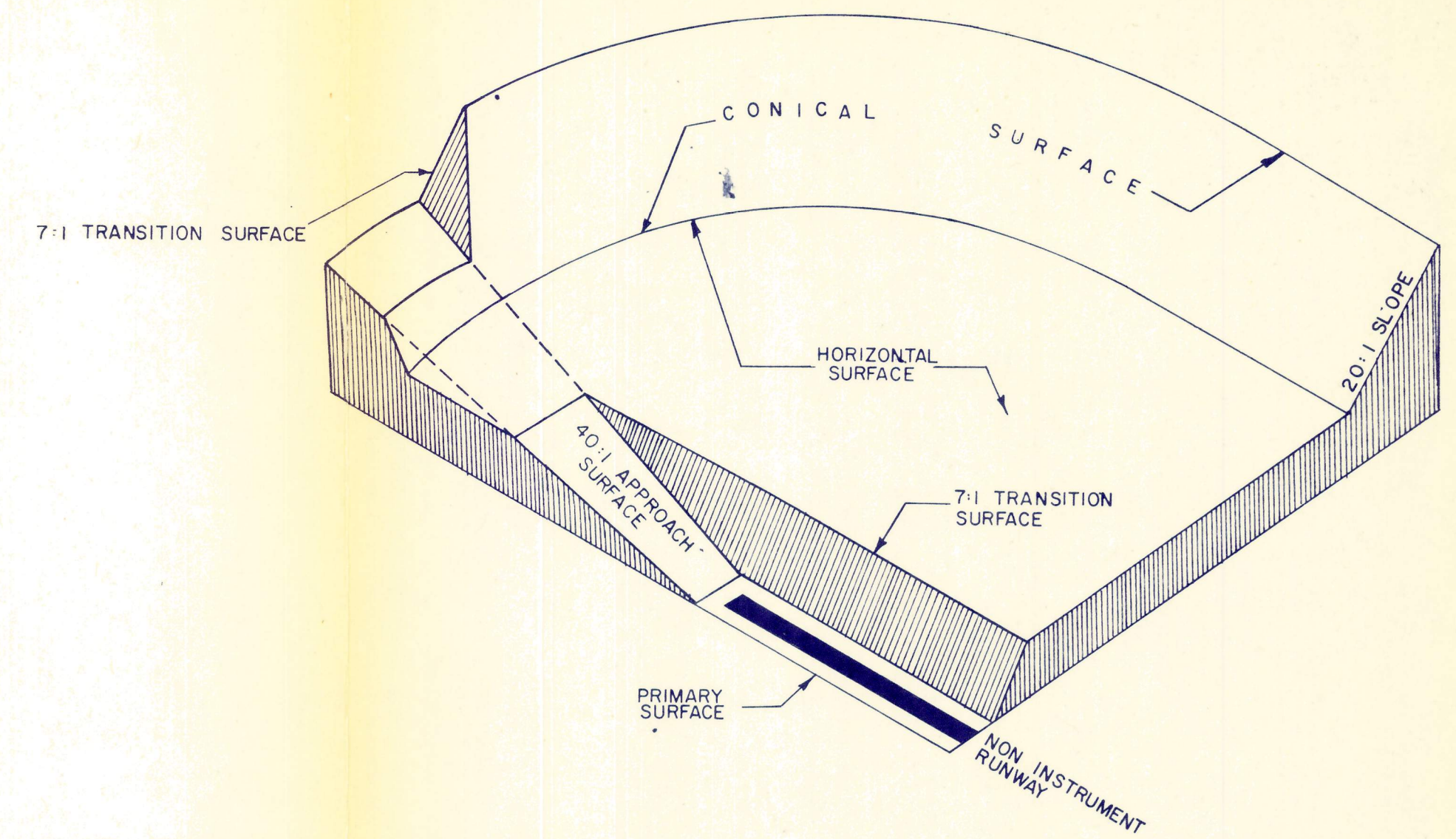
REVISIONS		
NO.	DESCRIPTION	DATE

I HEREBY CERTIFY THAT THIS PLAN, SPECIFICATION OR REPORT WAS PREPARED BY ME OR UNDER MY DIRECT SUPERVISION AND THAT I AM A DULY REGISTERED ENGINEER UNDER STATE OF MINNESOTA STATUTES - SECTIONS 326.02 TO 326.16.

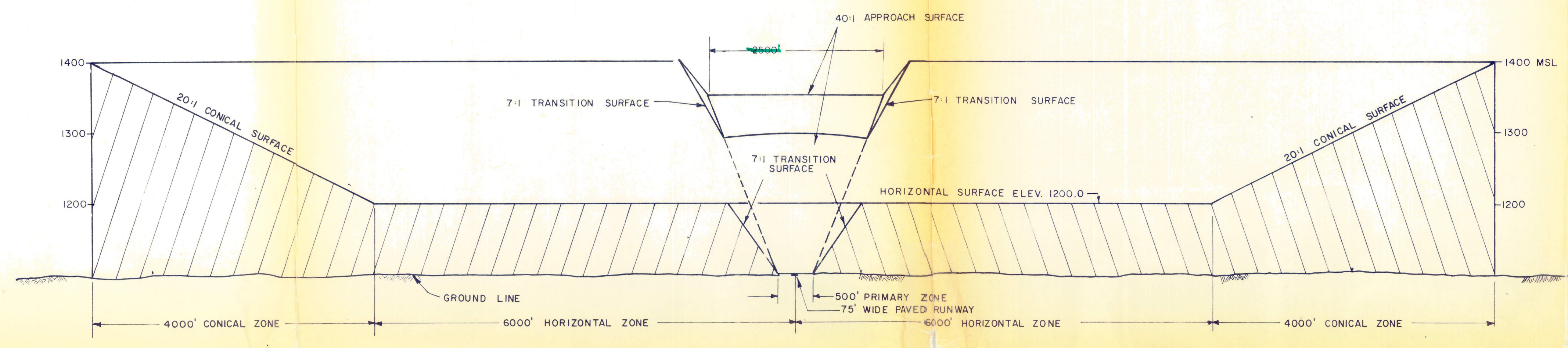
NAME *Orion T. Swan*  
DATE *1/8/75* REG. NO. *6723*

DRAWN BY LKA

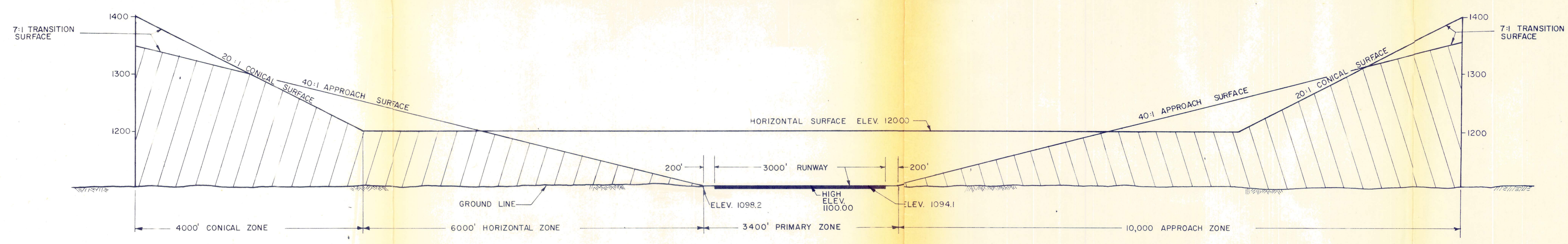
**AIRSPACE ZONING PLAN 1 OF 3**




**PERSPECTIVE VIEW SHOWING  
IMAGINARY SURFACES**  
NO SCALE

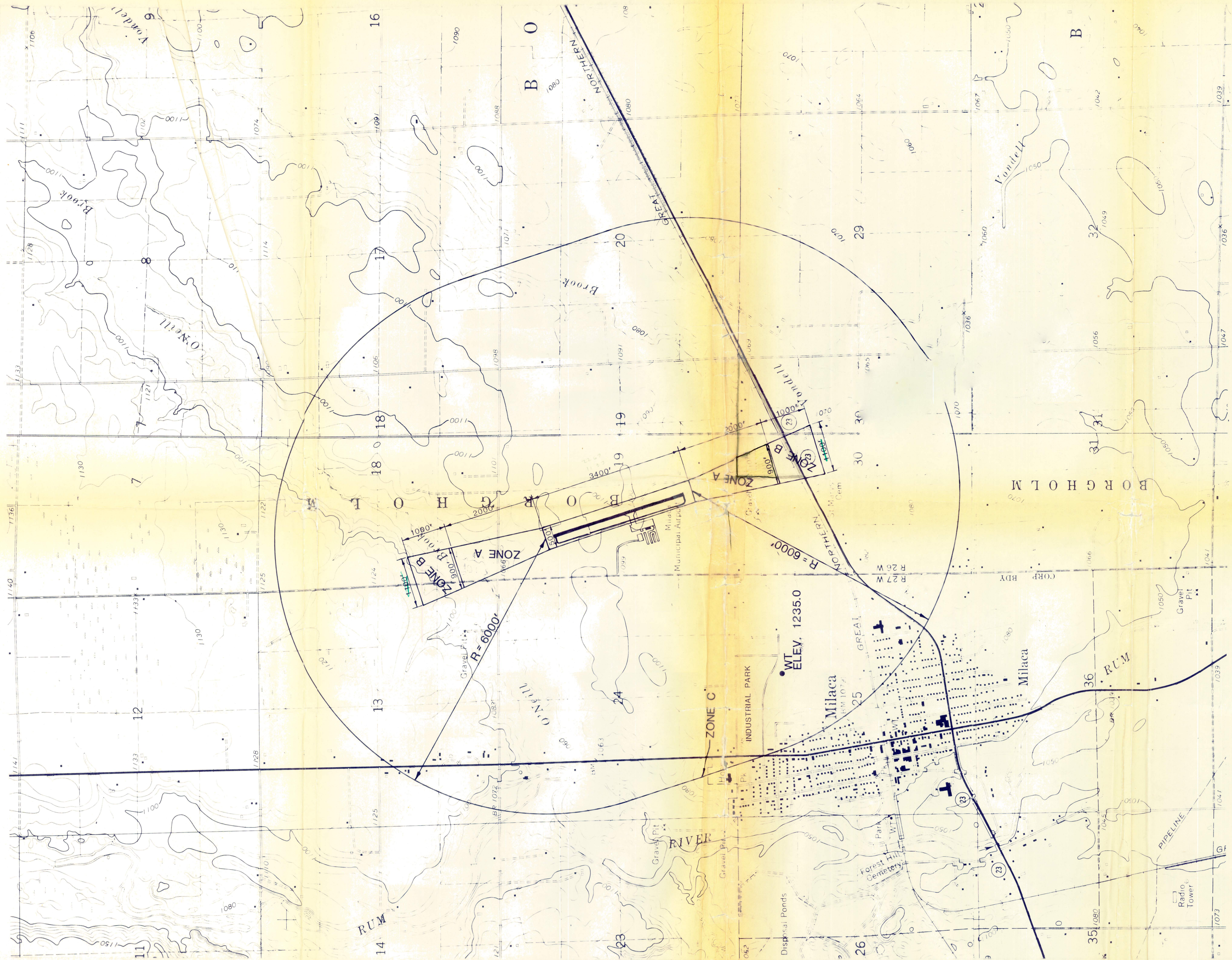


**SECTION B-B**



**SECTION A-A**

CIVIL MUNICIPAL PLANNING  consulting engineers diversified inc. P.O. Box 7, Osseo, Minnesota 55369	ENVIRONMENTAL LAND SURVEYING SOIL EXPLORATION	REVISION:	DESIGNED BY LGK	<b>CITY OF MILACA, MINNESOTA</b> <b>MUNICIPAL AIRPORT ZONING MAP</b> <b>AIRSPACE SECTIONS</b>
		SCALE HORIZ. 1" = 1000' VERT. 1" = 100'	CHECKED BY LKA	



**NOTES:**

1. TOPOGRAPHIC CONTOUR INTERVALS ARE 10 FEET  
DATUM IS MEAN SEA LEVEL ELEVATION
2. EXISTING TOPOGRAPHIC SYMBOLS ARE THOSE  
USED BY THE U.S. GEOLOGICAL SURVEY.

**LEGEND:**

- ULTIMATE RUNWAY
- ZONE BOUNDARY
- TOPOGRAPHIC CONTOUR
- SECTION LINES



CIVIL MUNICIPAL PLANNING	ENVIRONMENTAL LAND SURVEYING SOIL EXPLORATION	DESIGNED BY	LGK
		CHECKED BY	
consulting engineers diversified inc. P.O. Box 2, Osseo, Minnesota 55369		SCALE	
		HORIZ. 1" = 1000'	
		VERT.	
		DRAWN BY	LKA
		DATE	

**CITY OF MILACA, MINNESOTA**  
**MUNICIPAL AIRPORT ZONING PLAN**  
**LAND USE SAFETY ZONING PLAN**

DATE: \_\_\_\_\_ SHEET 3 OF 3 SHEETS FILE NO: M19:08-3B